

**The Anglers Atlas**  
of British Columbia

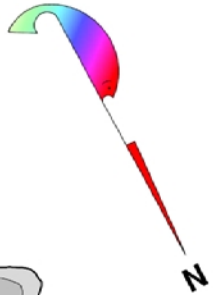
## NUKKO LAKE

## PRINCE GEORGE SERIES

© Anglers Atlas, 2001

### Summary of Lake

Surface area: 416 Hectares (1,028 Acres)  
 Mean depth: 7.2 metres (24 feet)  
 Maximum depth: 17.1 metres (56 feet)  
 Elevation = 747 metres (2,450 feet)

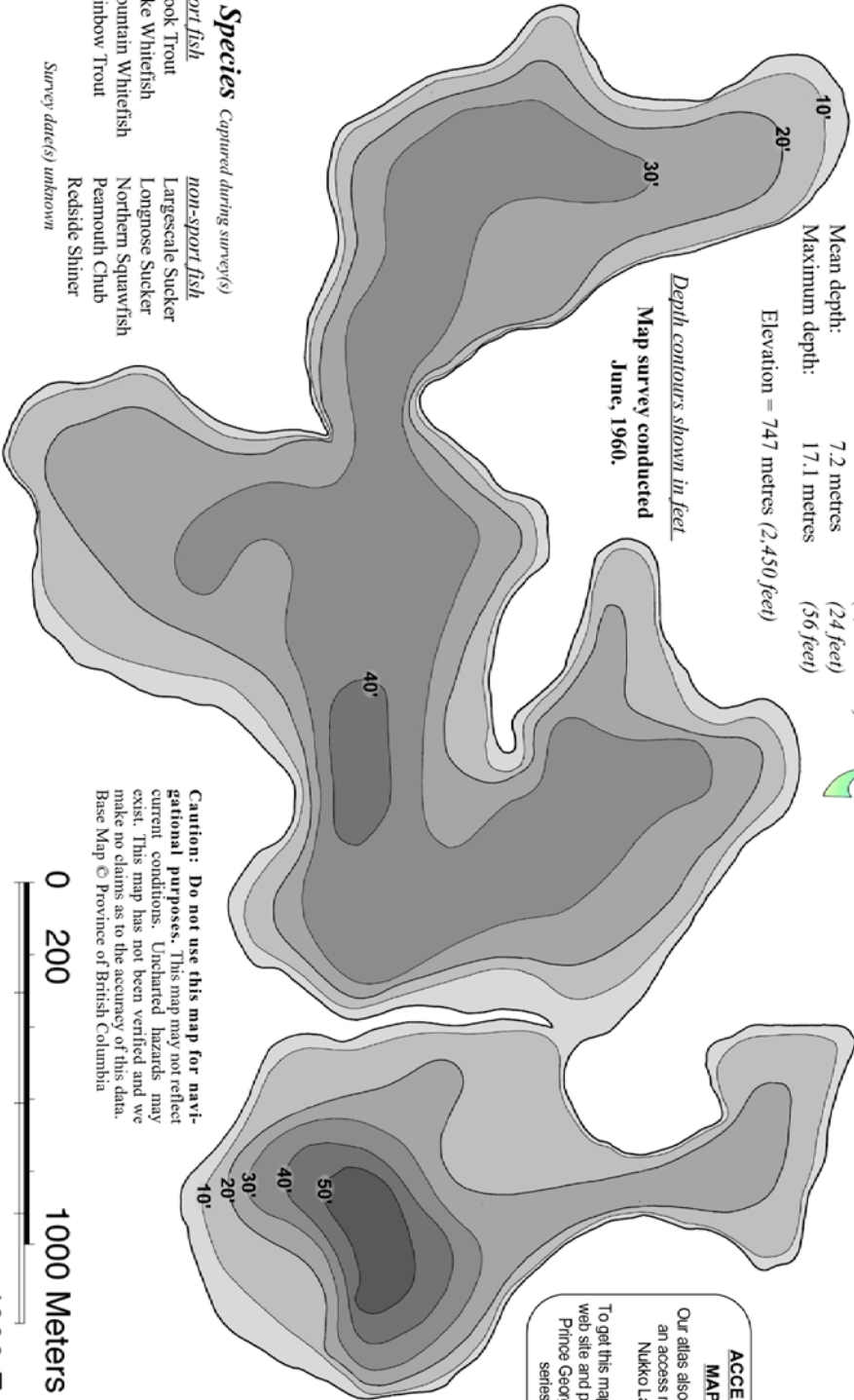


### Fish Stocking Data

Species	Date Released	# of Fish
Brook Trout	1-Jan-63	52,000
Brook Trout	1-Jan-62	40,000
Rainbow Trout	1-Jan-40	24,500
Rainbow Trout	1-Jan-34	50,000

*Depth contours shown in feet*

Map survey conducted  
June, 1960.



### Fish Species

*Captured during survey(s)*

#### sport fish

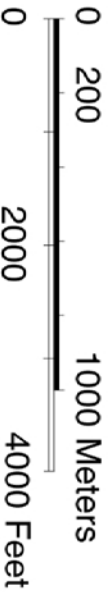
- Brook Trout
- Lake Whitefish
- Mountain Whitefish
- Rainbow Trout

#### non-sport fish

- Largescale Sucker
- Longnose Sucker
- Northern Squawfish
- Peanmouth Chub
- Redside Shiner

*Survey date(s) unknown*

**Caution: Do not use this map for navigational purposes.** This map may not reflect current conditions. Uncharted hazards may exist. This map has not been verified and we make no claims as to the accuracy of this data.  
 Base Map © Province of British Columbia



*Nukko Lake depth chart, published April, 2001.*

[www.AnglersAtlas.com](http://www.AnglersAtlas.com)

**ACCESS MAP**  
 Our atlas also contains an access map to Nukko Lake.  
 To get this map, visit the web site and peruse the Prince George map series.